








ZONING: DC1

- GARAGE LOCATION 
- HYDRANT 
- POWER SERVICE 
- C. C. LOCATION 
- TRANSFORMER 
- PEDESTAL 
- STREET LIGHT 
- ELEV. 65.17 x

*THIS PLAN IS SUBJECT TO THE APPROVAL OF THE LOCAL APPROVING AUTHORITY AND THE AGENT RESPONSIBLE FOR THE ARCHITECTURAL CONTROL GUIDELINES.
 *THE BUILDER/OWNER IS LIABLE FOR ANY COSTS INCURRED DUE TO AN ERROR IN THE ABOVE PLAN IF CONSTRUCTION STARTS PRIOR TO THIS PLAN BEING APPROVED.
 *ALL DIMENSION AND SERVICES SHOWN MUST BE CONFIRMED BY CONTRACTOR PRIOR TO EXCAVATION
 *ALL DISTANCES ARE IN METRES AND DECIMALS THEREOF.
 *ALL ELEVATIONS ARE TRUNCATED ADD 600.00m TO ALL ELEVATIONS
 EX. 656.54 = 56.54
 701.25 = 101.25

J:\35858_Riverpointe\C\5.9 Drawings\59geomatics\Drawings\35858BP.dwg



TITLE: **WINDERMERE PLAN 142 4367**
BLOCK 3 LOT 42



DRAWN BY: JP

DATE: January 8, 2015

SCALE: 1:400