








ZONING: DC1

- GARAGE LOCATION ..... 
- HYDRANT ..... 
- POWER SERVICE ..... 
- C. C. LOCATION ..... 
- TRANSFORMER ..... 
- PEDESTAL ..... 
- STREET LIGHT ..... 
- ELEV. .... 65.17 x

\*THIS PLAN IS SUBJECT TO THE APPROVAL OF THE LOCAL APPROVING AUTHORITY AND THE AGENT RESPONSIBLE FOR THE ARCHITECTURAL CONTROL GUIDELINES.  
 \*THE BUILDER/OWNER IS LIABLE FOR ANY COSTS INCURRED DUE TO AN ERROR IN THE ABOVE PLAN IF CONSTRUCTION STARTS PRIOR TO THIS PLAN BEING APPROVED.  
 \*ALL DIMENSION AND SERVICES SHOWN MUST BE CONFIRMED BY CONTRACTOR PRIOR TO EXCAVATION  
 \*ALL DISTANCES ARE IN METRES AND DECIMALS THEREOF.  
 \*ALL ELEVATIONS ARE TRUNCATED ADD 600.00m TO ALL ELEVATIONS  
 EX. 656.54 = 56.54  
 701.25 = 101.25

J:\35858\_Riverpointe\C\5.9 Drawings\59geomatics\Drawings\35858BP.dwg



TITLE: **WINDERMERE PLAN 142 4367**  
**BLOCK 3 LOT 41**



DRAWN BY: JP

DATE: January 8, 2015

SCALE: 1:400